

**These are the notes referred to on the following official copy**

Title Number MS236661

The electronic official copy of the document follows this message.

This copy may not be the same size as the original.

Please note that this is the only official copy we will issue. We will not issue a paper official copy.

# OFFICE COPY

ISSUED BY THE BIRKENHEAD DISTRICT LAND REGISTRY



SEQ94

H137

## H M LAND REGISTRY

Title No: *NS236661*

COPY (liable to distortion in scale)

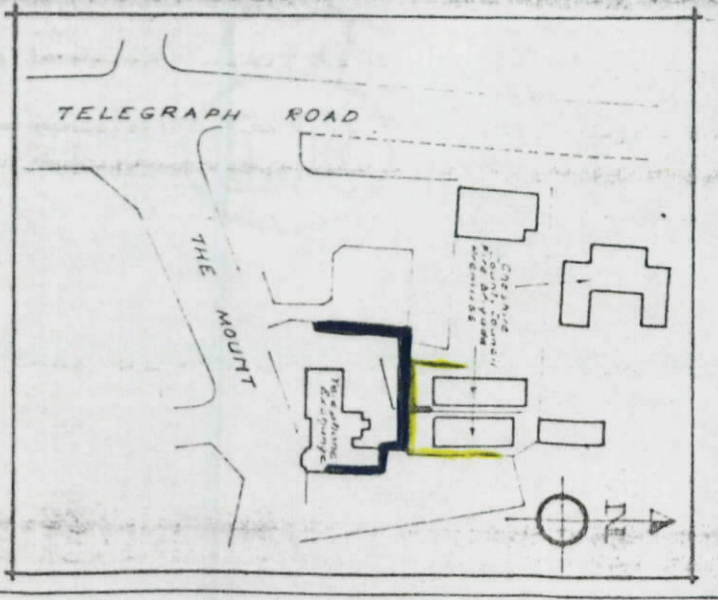
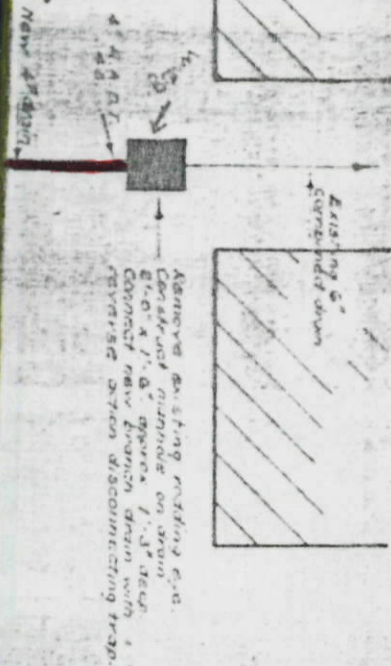
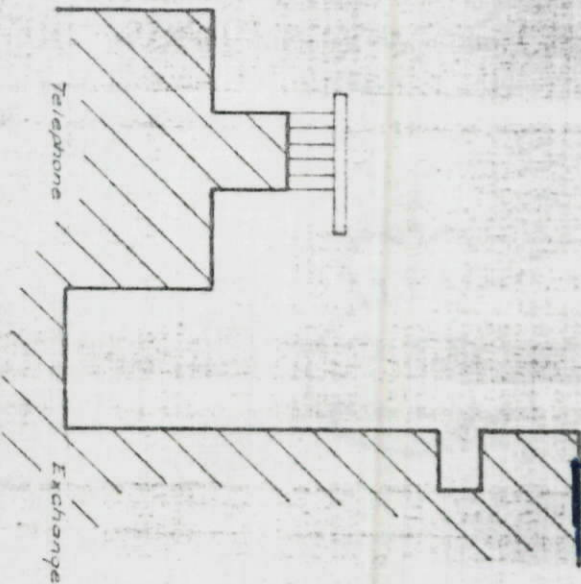
of plan to *Deed of Grant*

dated *30.5.1972*

R/ND



PLAN



LOCATION PLAN  
Scale: 1/1250

TELEPHONE EXCHANGE, THE MOUNT  
HESWALL.

Scale: 8 ft. to inch

Department of the Environment  
N.W. Regional Works N.9.  
E.S. M/C/E/3

8.8.76  
8.10.71